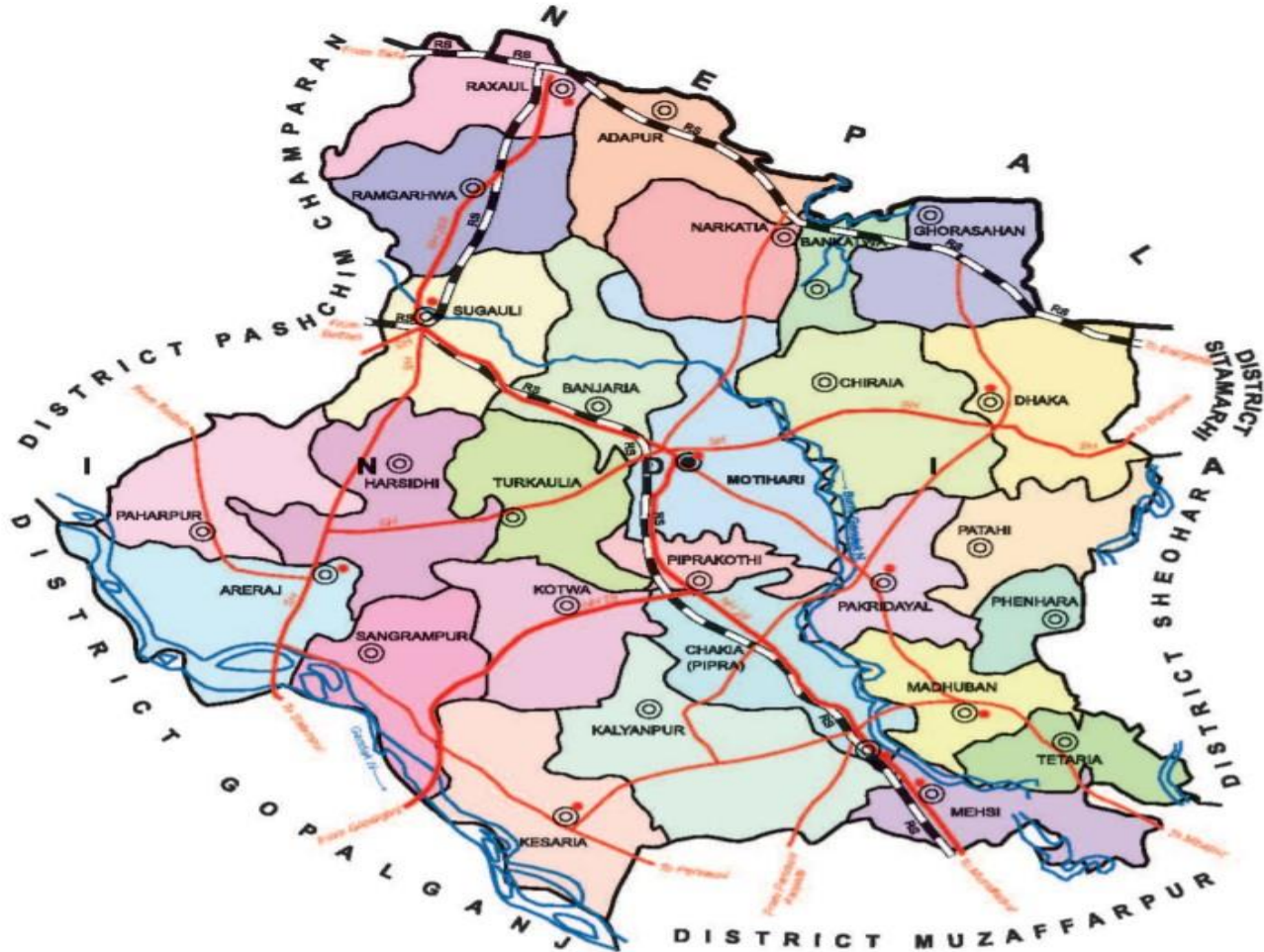


BIHAR  
DISTRICT PURBA CHAMPARAN

KILOMETRES  
5 0 5



East Champaran

# Overview



## Introduction

- ▶ Sub division-06 (Motihari , Raxaul, Chakia, Dhaka, Pakaridaya, Areraj
- ▶ Blocks-27(Raxaul, Ramgadhwa, Sugauli, Harsidhi, Turkauliya, Areraj, Sangrampur, Banjariya, Chakiya, Mehasi, Kesariya, Kalyanpur, Tetariya, Madhuban, Phenahara, Pakaridaya, Patahi, Dhaka, Ghorasahan, Paharpur, Bankatwa Chhauradano, Kalyanpur, Chiraiya, Motihari, Kotwa, Piiprakothi
- ▶ Panchayat- 405
- ▶ Village- 1344

First Creation of Champarn District : 1866 On 2nd November 1972 Champarn district was split up Into two districts, viz. Purbi Champarn and Paschim Champarn. East Champarn is a part of Tirhut Division. The headquarter of Purbi Champarn district is at Motihari .Presently Purbi Champarn consists of Six Subdivisions and Twenty Seven Blocks.

Motihari	<b>District Headquarter</b>	<b>Area</b>	3968 sq km
Lattitude- 26°16' and 27°1' North Longitude: 84°30' and 85°16' East	<b>Location</b>	<b>Average Rainfall</b>	1200 millimeters
Max 43 °C Min 3 °C	<b>Temperature</b>	<b>Rivers</b>	Budhi gandak, Bangmati
1285 per person per sq Kms	<b>Population Density</b>	<b>Sex Ratio</b>	902 females per 1,000 males
5099371	<b>Population</b> (as per Census 2011)	<b>Literacy Rate</b>	55.79 percent

# Socio-Economy

- ▶ **Per capita GDDP** for the year 2017-18 is INR 20421 and ranked 31<sup>st</sup> in the state
- ▶ **High urbanisation rate is 7.9%**
- ▶ **Agriculture is** the major employment generating areas
- ▶ Educationally, the district is well developed and has a good number of secondary and higher education institute and colleges.
- ▶ 7 doctors available per lakh population
- ▶ Increased in govt. fund in healthcare for development in the healthcare system

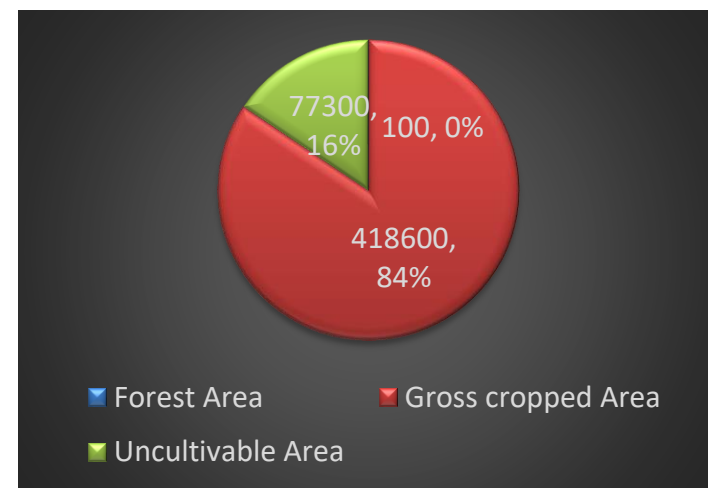
Categories	Total	Percentage
Cultivators	349000	33.79
Agricultural Labourers	615000	59.54
Household Industry Workers	69000	6.68
Other Workers	NA	0.00

**Nabard Potential Credit Plan 2020-21**

## Fund disbursed to health societies in Crs

2015-16	2016-17	2017-18	2018-19	2019-20
34.14	61.28	45.01	59.96	51.53

**Source: Bihar State Health Society, GoB**



**Land utilization in hectares**

# Agriculture & Allied



## Thrust Areas

- Food Processing
- Dairy
- Tourism & Travel

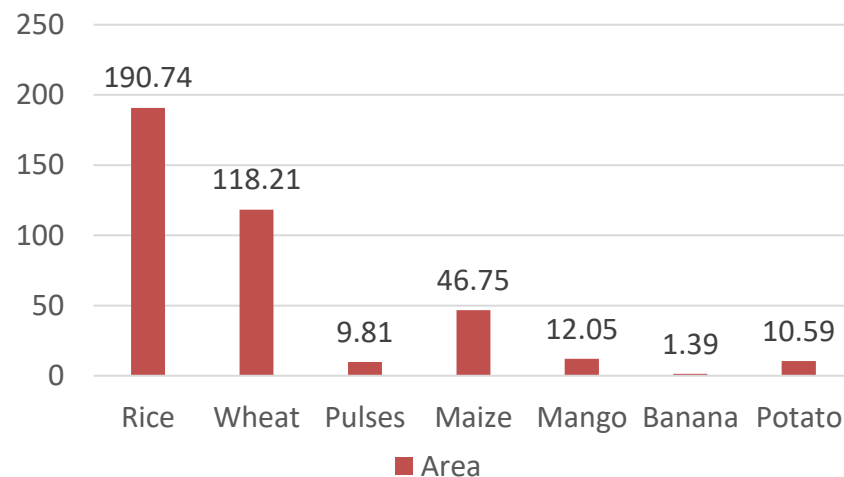
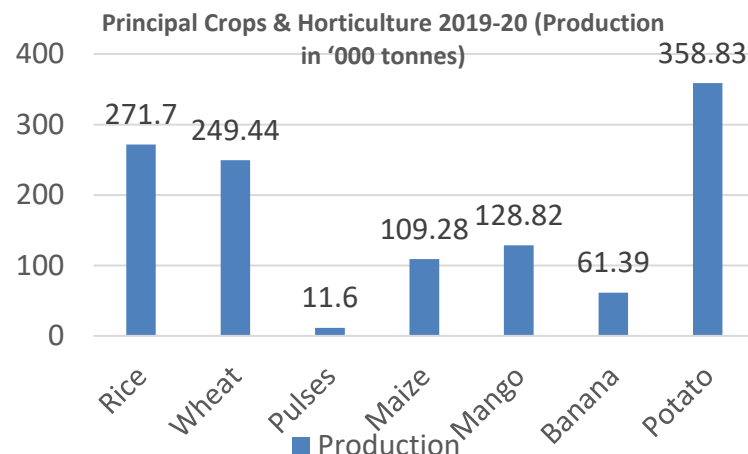
## Major Crops

- **Food crops:** Rice, Wheat, Maize
- **Cash crops:** Sugarcane, Mustard
- **Horticulture crops :** Mango, Litchi, Banana, Potato, Tomato, Cauliflower, Brinjal, onion

## Key Enablers

- 51613 hectare land/ Soil suitable- and available for different crops with favourable agro-climatic conditions
- 970 villages electrified.
- Availability of irrigation canals
- Availability of skilled labour.
- Air, water road and rail connectivity

## Key Players



**Land utilization (Area in 000 hectare)**

# Industry Profile

- ▶ MSME-NA units including micro-195, small- 43, medium- 02
- ▶ Total 07 Clusters with an investment of INR 669.33 Lakhs

## Key Players

- ▶ 80 Food Processing Units including Ethanol.
- ▶ Food Processing Sector can boom due to good production of agricultural and horticulture crops

### Agri and Food Processing



- ▶ 09 units of Textile, Apparel and Leather sector
- ▶ 19 Engineering Units
- ▶ 04 rubber, plastic & petrol based unit
- ▶ 20 Wood/Wooden based furniture units

### Artisans, Textiles, & Leather Garments



- ▶ M/S-Bathna ship button kutir Udyog Samiti
- ▶ M/s-Main Mehasi Ship Button Kutir
- ▶ M/s- Nargis Bag Manufacturing
- ▶ M/s-R.k Readymade Garments
- ▶ M/s-J.K Hosiery
- ▶ M/s- Champaran Sanitary Pad
- ▶ M/s- Purvi Champaran Hastkala Kendra

### Major Cluster



- ▶ 79 units of General Manufacturing
- ▶ 05 units Chemical/ Chemical Based

### Others



# Industrial Infrastructure

- ▶ BIADA: Acquired land 2550.22 acres; constructed sheds 230
- ▶ 69205 Udyog Aadhar for MSME units including 60692 micro, 8280 small, 233 medium
- ▶ 21<sup>st</sup> Fastest growing city in the world and 5<sup>th</sup> in India
- ▶ In 2009, World bank stated Patna as 2<sup>nd</sup> best city in India to start a business
- ▶ Under Smart city scheme three projects costing INR 522.32 Cr completed and work order issued for 21 projects costing INR 1148.36 cr

## Infrastructure for Storage & Marketing

Rural/Urban mandi/ Haat (Nos)	NA
Wholesale Market (Nos)	NA
Godown (Nos)	57
Godown Capacity (in MT)	NA
Cold Storage (Nos)	14
Cold Storage Capacity (MT)	NA

Source: Nabard, Potential Linked Credit Plan 2020-21


## Infrastructure for Development of Allied Activities

Veterinary Hospitals/Dispensaries	30
Artificial Insemination Centers	19
Dairy Cooperative Society	210
Animal Markets	NA
Milk Collection Centers	210
Fisherman Societies	26
Fish markets	50
Slaughter house	04
Disease Diagonostice centre	06

Source: Nabard, Potential Linked Credit Plan 2020-21



# On-going Projects



# Support Infrastructure

- ▶ **Motihari Railway Station:** The town of Motihari has a railway station of its own, named Bapudham Motihari, with regular trains to all major destinations.

- ▶ **National Highways** (approx. 125 Kms)
  - ▶ NH02,19,30,31 :Connecting Kolkata, Delhi
  - ▶ NH 83 : Connecting Patna, Bihar Sarif
- ▶ **State Highway** total length:- approx. 122 Kms
- ▶ District Highway total length:- **Approx. 447 Kms**
- ▶ Total Rural road length- Approx.5795 kms



Rail



Road



Airport



Port



Water



Power



- ▶ **Nearby Airports-** Patna, Darbhanga
- ▶ **Others Airport (approx.)**
  - ▶ Patna Airport: 160 kms.
  - ▶ Darbhanga- 145 Kms

- ▶ **Nearby Seaports- National Waterways-1**
- ▶ **Kolkata Port:** approx. 480 kms, Haldia port: approx.. 570 Km

- ▶ Main river- Budhi gandak, Bangmati

- ▶ **Power distribution through NTPC, Barauni Thermal Power Station, Patratu Thermal Power Station**



# Social Infrastructure

## Educational Institutions

Primary School	2002
Upper Primary School	1621
Arts & Science College	08
Engineering College	01
B.Ed	02
Medical College	01
Others	01

Source: Department of Education, GOB ( 2018-19)

## Key Health Care Facilities

District Hospital	01
Refferal Hospital	01
SD Hospital	03
PHC	27
Health Sub-Centre	398
APHC	72

Source: Bihar StateHealth Society, Patna  
(September, 2020)

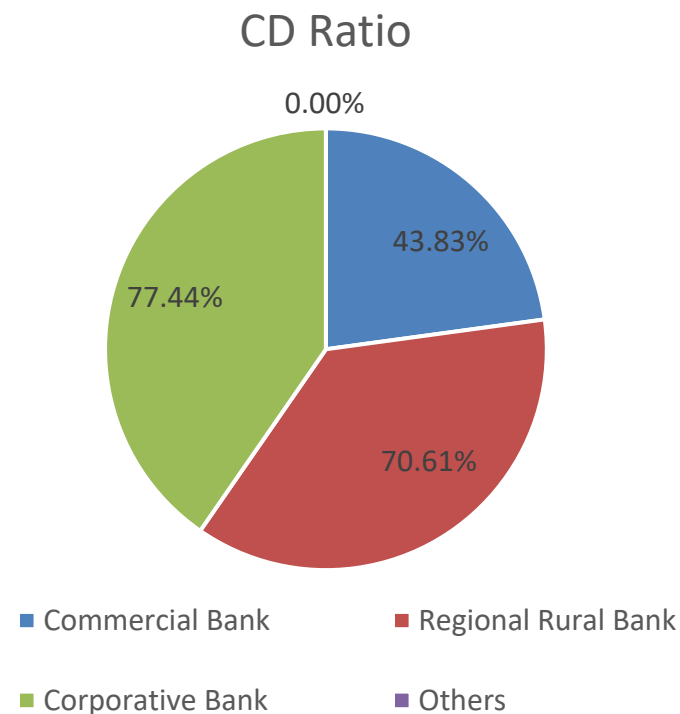
# Social Infrastructure

## Banking Institutions

Commercial Bank	23	158
Regional Rural Bank	01	86
District Central Coop Bank	01	09
Primary Agr. Coop Bank	409	409
Coop Agr. & Rural Dev. Bank	01	07
Others	NA	NA

Source: Lead Bank Office, NABAD, Patna (31/02/20)

## Credit Deposit of Banks



Source: Lead Bank Office, Patna (31/03/19)

# Tourism

## Gandhi Sangrahalaya



This memorial pillar has been designed by the famous artist of Santiniketan Mr. Nand lal Bose to commemorate the memory of Champaran Satyagrah of Mahatma Gandhi who first raised voice against the atrocities of the British Indigo planters against poor peasants of Champaran.

## Someshwar Shiv Mandir, Areraj

Areraj is a holy city of North Bihar which is 28 Km. south West from Motihari linked with pucca road. The famous Someshwar Nath Mahadev Temple is age old which attracts lakhs of pilgrims from other districts as well as Nepal on the occasion of Shrawani Mela (During July-August).



## George Orwell Birth Place

George Orwell, a world-renowned novelist of English literature, was born on June 25, 1903, near Gopal Sah High School located in the city of Motihari.



## Ashokan Pillar, Lauria Areraj



This Lofty stone column erected by priyadarshee Lord Ashok in 249 BC in village Lauriya under Areraj subdivision is situated on the left side of Areraj – Bettiah road.

# Key Contacts

---



Govt. of Bihar

**Additional Chief Secretary to Government  
Industry Department**

2<sup>nd</sup> Floor, Vikash Bhawan, Secretariat, Patna

Phone: +91 612 2215211

Email: [prsecy.ind-bih@nic.in](mailto:prsecy.ind-bih@nic.in)



Govt. of Bihar

**Director of Industries**

Industry Department

2<sup>nd</sup> Floor, Vikash Bhawan, Secretariat, Patna

Phone: +91 612

Email: [dir.ind-bih@nic.in](mailto:dir.ind-bih@nic.in)



Govt. of Bihar

**Chief Executive Officer, Udyog Mitra**

**Ground Floor, Indra Bhawan, Boring East Canal Road,  
Patna**

Phone: +91 612 2547695

Email: [udyogmitrabihar@yahoo.co.in](mailto:udyogmitrabihar@yahoo.co.in)

\_ Visit us at:

[www.udyogmitrabihar.in](http://www.udyogmitrabihar.in)