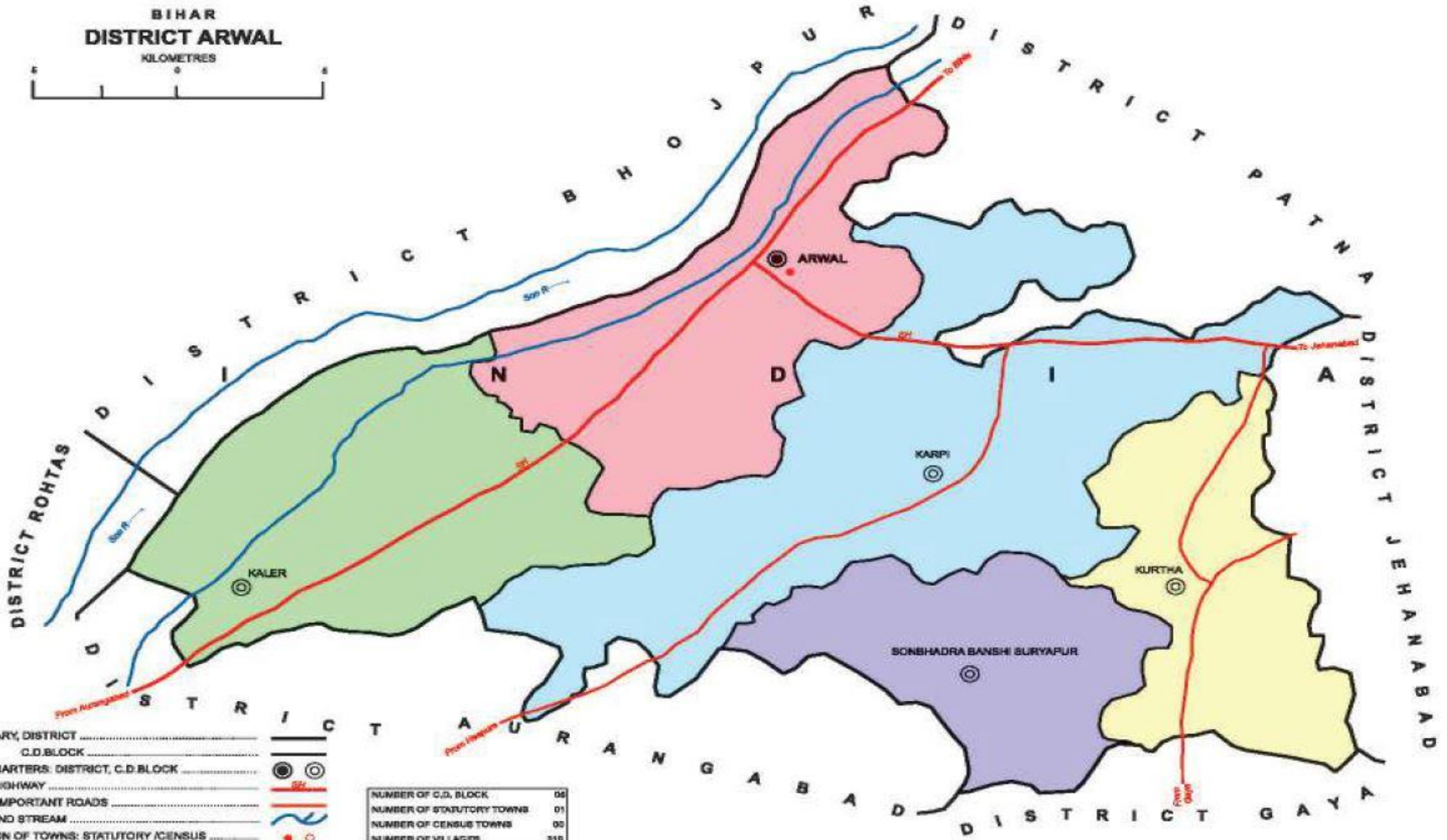


BIHAR
DISTRICT ARWAL
KILOMETRES



- BOUNDARY, DISTRICT
- C.D.BLOCK
- HEADQUARTERS: DISTRICT, C.D.BLOCK
- STATE HIGHWAY
- OTHER IMPORTANT ROADS
- RIVER AND STREAM
- LOCATION OF TOWNS: STATUTORY /CENSUS

NUMBER OF C.D. BLOCK	06
NUMBER OF STATUTORY TOWNS	01
NUMBER OF CENSUS TOWNS	00
NUMBER OF VILLAGES	316

Note:- District Headquarters is also the CD Block Headquarters.

Arwal

Overview



Arwal district is a part of Magadh division. It came into existence in August 2001 and was earlier part of Jehanabad district.

Introduction

- ▶ Arwal town is the administrative headquarters of this district
- ▶ District comprises one subdivision and five blocks ie. Arwal, Kaler, Karpi, Kurtha and Suryapur .Vanshi
- ▶ This District has two assembly constituency. Arwal and Kurtha
- ▶ It comes under Jehanabad Parliamentary Constituency
- ▶ Nearest airport is at Patna and railway station is at Jehanabad
- ▶ By road, Arwal is linked with Jehanabad, Patna and Aurangabad and Bhojpur
- ▶ Economy of the district is totally agriculture based and this area does not have any presence of any industry. Paddy, wheat and maize are the main crops.

Arwal	District Headquarter	Area	638 sq. kilometers
25.164° N Latitude 84.6688° E Longitude	Location	Average Rainfall	963 millimeters
Max °C Mini °C	Temperature	Rivers	Sone
1099 persons per sq.km	Population Density	Sex Ratio	928 females per 1,000 males
7.0 lakhs	Population (as per Census 2011)	Literacy Rate	69.54 percent

Socio-Economy

- ▶ **Per capita GDDP** for the year 2017-18 is INR 20550 and ranked 30th in the state
- ▶ **High urbanisation rate is 7.4%**
- ▶ **Agriculture** is the major employment generating areas.
- ▶ 19 doctors are available per lakh population

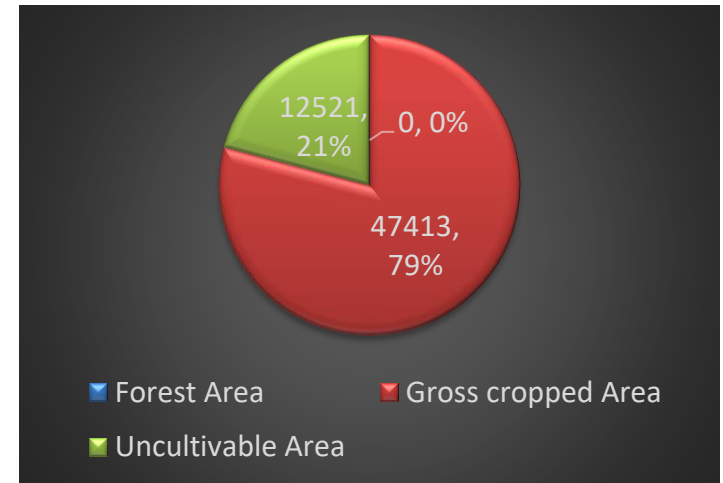
Categories	Total	Percentage
Cultivators	49127	20.79
Agricultural Labourers	144698	61.22
Household Industry Workers	6758	2.86
Other Workers	35771	15.13

NABARD Potential Credit Plan 2021-22

Fund disbursed to health societies in Crs

2015-16	2016-17	2017-18	2018-19	2019-20
9.16	12.30	9.78	19.71	11.57

Source: Bihar State Health Society, GoB



Land utilization in hectares

Agriculture & Allied



Thrust Areas

- Food Processing
- Tourism & Travel

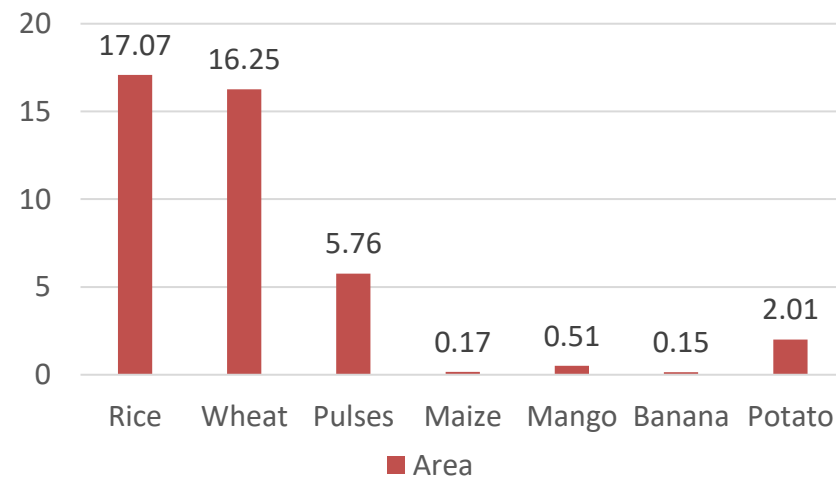
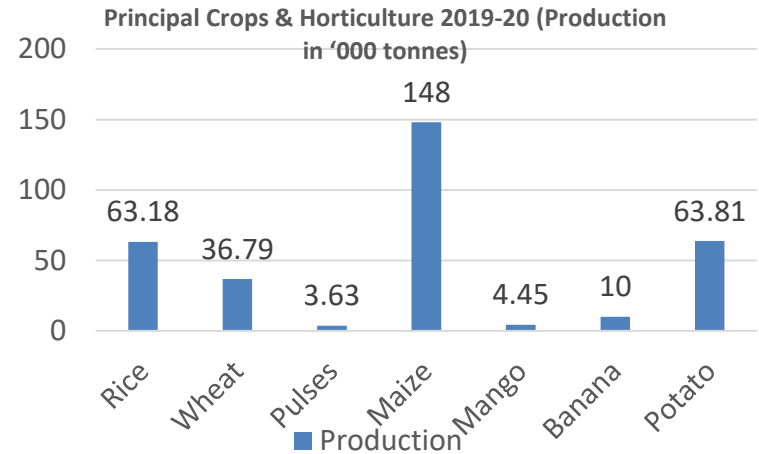
Major Crops

- **Food crops:** Rice, wheat and maize are the main crops.
- **Cash crops:** Sugarcane
- **Horticulture crops:** Banana, Mango, Onion, Potato, Brinjal and Cauli Flowers

Key Enablers

- 42277 hectare land/ Soil suitable- and available for different crops with favourable agro-climatic conditions
- 298 villages electrified.
- Availability of irrigation canals
- Availability of skilled labour.
- Air, water road and rail connectivity

Key Players



Land utilization (Area in 000 hectare)

Industry Profile

- ▶ MSME- NA units including NA micro, NA small, NA medium
- ▶ Unit under cluster: NA.
- ▶ Major Exportable Items: NA.
- ▶ Major public investments: NA

- ▶ Leather/Metal/IT: Generation and reach to meet domestic and international demand.
- ▶ Agriculture: Expansion of irrigation network and watershed management.

Key Players

- ▶ NA

- ▶ 1157 Agro based units.
- ▶ Food Processing Sector can boom due to good production of agricultural and horticulture crops and animals
- ▶ 14 Milk Processing Unit
- ▶ 4647 organised society, 2915 working societies & 1381 registered societies under Vaishali Patliputra Milk union.

Agri and Food Processing



- ▶ 104 metal based unit
- ▶ 66 Engineering and 24 Electrical Machinery and transport equipment
- ▶ 69 rubber, plastic & petro based unit
- ▶ 121 repairing & service unit.
- ▶ 59 Leather based units
- ▶ 86 wood/wooden based furniture units

Artisans, Textiles, & Leather Garments



- ▶ Artificial Jewellery
- ▶ 0Readymade Garments
- ▶ Lai Mithai, Barh
- ▶ Lai Mithai, Dhanaruya
- ▶ Wooden Furniture
- ▶ Zari & Embroidery
- ▶ Pareo bell metal
- ▶ Leather footwear
- ▶ GLS Lamp

Major Cluster



- ▶ District has tourist & mythological sites and attracts lakhs of visitors annually including from abroad (Srilanka, China, Japan, Thailand) though district has much more potential.
- ▶ Real Estate

Others



Industrial Infrastructure

► NA

Infrastructure for Storage & Marketing

Rural/Urban mandi/ Haat (Nos)	25
Wholesale Market (Nos)	1
Godown (Nos)	8
Godown Capacity (in MT)	1600
Cold Storage (Nos)	NA
Cold Storage Capacity (MT)	NA


Source: NABARD, Potential Linked Credit Plan 2020-21

Infrastructure for Development of Allied Activities

Veterinary Hospitals/Dispensaries	08
Artificial Insemination Centers	08
Dairy Cooperative Society	94
Animal Markets	04
Milk Collection Centers	01
Fisherman Societies	NA
Fish markets	NA
Slaughter house	NA
Disease Diagonostice centre	NA

Source: NABARD, Potential Linked Credit Plan 2020-21

On-going Projects



Support Infrastructure

▶ **Arwal Railway:** Jehanabad is the nearest railway station. 112 trains passes through this station. Ara is another nearby railway station. 297 trains passes through this station, which connects most of the major city of India.

▶ **National Highways (approx. 134Kms)**

▶ **State Highway** total length:- approx. 40 Kms

▶ **District Highway** total length:- Approx. 65 Kms

▶ **Total Rural road** length- Approx.534 kms



Rail



Road



Airport



Port

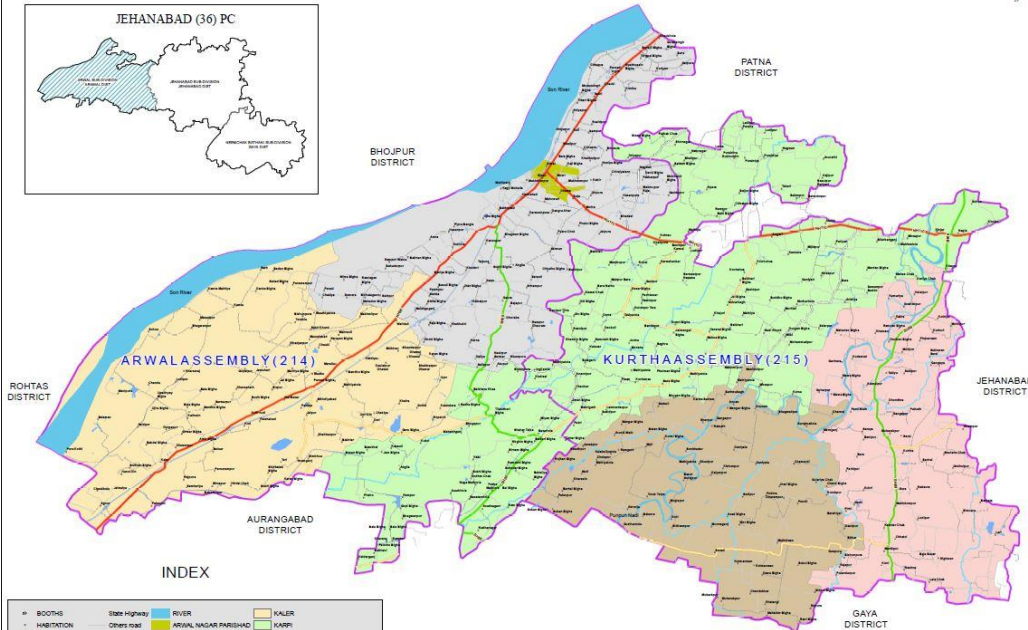
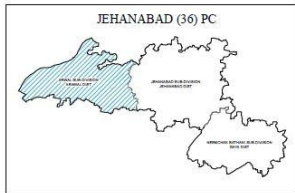


Water



Power

ASSEMBLY CONSTITUENCY IN ARWAL DISTRICT



INDEX

• BOOTH	State Highway	• RIVER	• KALER
• HABITATION	Others road	• ARWAL NAGAR PARISHAD	• KARRI
• DISTRICT ROAD	Village road	• ASSEMBLY BOUNDARY	• KURTHA
• STATE HIGHWAY	• STREET	• SAK NAME	• SONBHADRANINSHI SURINPUR
• NATIONAL HIGHWAY	• MAIN CANAL	• ARWAL	
• DISTRICT ROAD	• WATERBODY		



PREPARED BY:
NIC
NATIONAL
INFORMATICS
CENTRE
FOR THE
BETTER SERVICE PERFORMANCE

▶ **Nearby Airports-** Patna International Airport approx. 40KM.

- ▶ **Others Airport (approx.)**
- ▶ Patna Airport: 40 kms.
 - ▶ Gaya: 34 Kms
 - ▶ Varanasi: 115 kms

▶ **Nearby Seaports-**

▶ Kolkata Port: approx. 586 kms, Haldia port: approx.. 677 Km

▶ **Main river-** Sone

Social Infrastructure

Educational Institutions

Primary School	366
Upper Primary School	284
Arts & Science College	4
Engineering College	0
B.Ed	0
Medical College	0
Others	0

Source: Department of Education, GOB (2018-19)

Key Health Care Facilities

District Hospital	1
Refferal Hospital	0
SD Hospital	0
PHC	5
Health Sub-Centre	65
APHC	28

Source: Bihar State Health Society, Patna
(September, 2020)

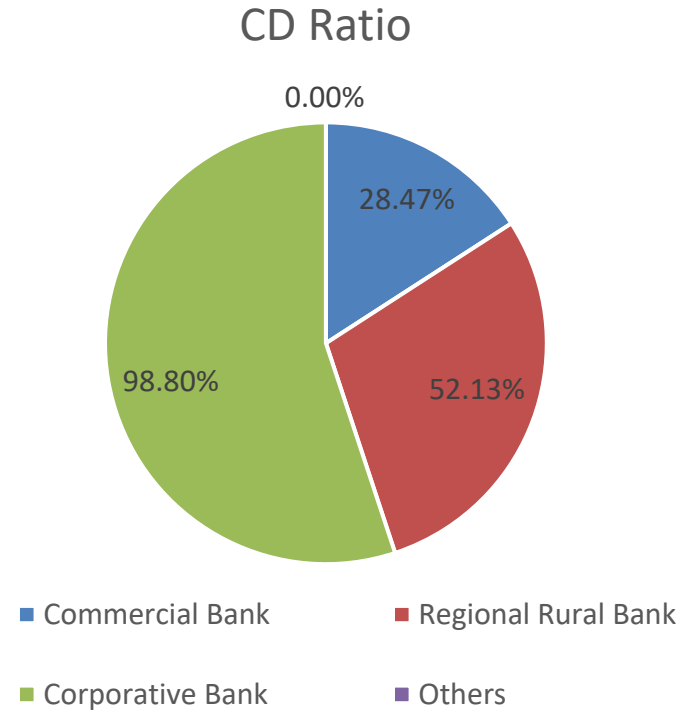
Social Infrastructure

Banking Institutions

Commercial Bank	13	31
Regional Rural Bank	01	24
District Central Coop Bank	01	01
Primary Agr. Coop Bank	01	68
Coop Agr. & Rural Dev. Bank	01	01
Others	NA	NA

Source: Lead Bank Office, NABARD, Arwal

Credit Deposit of Banks



Source: Lead Bank Office, Arwal

Tourism

Makhdum Shah ka Mazaar

It can be reached by road through NH 98 from Patna.



Madhushrava Ashram

It can be reached by road through NH 98.



Fakharpur Temple

This Mandir is situated in Fakharpur Panchayat of Arwal district



Gautam Budha Mandir

It can be reached by road through NH 98 from Patna.



Key Contacts



Govt. of Bihar

**Additional Chief Secretary to Government
Industry Department**

2nd Floor, Vikash Bhawan, Secretariat, Patna

Phone: +91 612 2215211

Email: prsecy.ind-bih@nic.in



Govt. of Bihar

Director of Industries

Industry Department

2nd Floor, Vikash Bhawan, Secretariat, Patna

Phone: +91 612

Email: dir.ind-bih@nic.in



Govt. of Bihar

Chief Executive Officer, Udyog Mitra

Ground Floor, Indra Bhawan, Boring East Canal Road,
Patna

Phone: +91 612 2547695

Email: [udyogmitrabihar@yahoo.co.](mailto:udyogmitrabihar@yahoo.co.in)

[in](mailto:udyogmitrabihar@yahoo.co.in)

_ Visit us at:

www.udyogmitrabihar.in